

Go to : <http://treasurer.maricopa.gov/>

STEP #1 - GO TO THIS WEBSITE

Pay Online

No-fee eCheck Payment Service
Convenient Credit Card Payment Service

Electronic Check

Friday, November 1, 2013: First half 2013 taxes are delinquent after 5:00 p.m.

Taxpayer

Pay online by e-check or credit card

Use Parcel Inquiry to view your tax bill or update your address

Subscribe for email notifications and monitor parcels

Investor

Registered CP Buyers may download activity and annual statements and update their information

Bulk Payer

Free service for multiple tax payments

Resources

- Payment Guide
- Understanding your tax bill
- Tax Guide
- Assistance Programs
- Liens and Research
- Parcels with Overdue Taxes
- Government Property Lease Excise Tax
- Annual Reports
- Monthly Reports
- Research Request

Alerts

8/5/2013 Website Features Coming Soon

1/1/2013 Fraudulent Scam Alert!

Announcements

9/25/2013 First half 2013 taxes are delinquent after 5:00PM

STEP #2 - SELECT "PAY ONLINE"



Maricopa County Assessor's Office

Assessor Paul D. Petersen

- The Assessor
- Property
- Maps
- Forms
- Valuation Relief Programs
- Reports & Data Sales

Search all of our data (Parcels, Addresses, Owner Names, Subdivisions, and more!)

YOUR PROPERTY'S ADDRESS OR NAME OF TITLE HOLDER GOES HERE

Search

For more information on searching options, please [click here](#).

STEP #4 - ENTER YOUR PROPERTY ADDRESS OR THE NAME WHICH YOU HOLD TITLE UNDER. THEN SELECT "SEARCH"

Thank you for visiting the Maricopa County Assessor's Web site. The office of the Assessor annually not only reports a full cash value of nearly \$320.2 billion. Please refer to our [News/Press Release](#) page for important informational items. Please spend some time browsing the site to see all of the different pages and options available. If you have comments or questions about the information which is available please contact the Maricopa County S.T.A.R. Center at 602-506-3406 or contact us using [this form](#).

For a list of changes between our old site and our new site, be sure to check out the ["What's New"](#) page. Also, be sure to read the ["Search Help"](#) page for a primer on how to use our new search engine.

Update June 6, 2013: We are still experiencing issues with our Rental Registration Online Form. We have partially restored functionality of our rental search results. To search for rental properties, enter in an owner, property name, or address into the search box below and click on "Search". If any results are returned, you can filter them by clicking on the "Rental Property Results" button on the Filter bar. For more information, please see [Search Help](#). Thank you for your continued patience!

Mapping Services

- [Parcel Viewer \(Maps\)](#)
- [Parcel Viewer Help](#)
- [Maricopa County GIS Portal](#)



[Click here](#) for more information on ESRI Parcel Viewer.



[Click here](#) for more information on Pictometry.

Latest News

- [Maricopa County Assessor's Office Property Review Project](#)
Posted: 09/04/13
- [Paul Petersen named new Maricopa County Assessor](#)
Posted: 09/03/13
- [Assessor Russell Is Appointed to Justice of the Peace, East Mesa District Courts](#)
Posted: 06/06/13
- [Important Information For Property Owners In Maricopa County](#)
- [FY2012 County Controlled Property Tax Distribution](#)

Frequently Asked Questions

- [Business Personal Property](#)
- [Corrections](#)
- [Districts and Tax Area Codes](#)
- [Mobile Homes](#)
- [Other](#)
- [Ownership](#)
- [Property Exemptions](#)
- [Property Tax](#)
- [Property Values](#)
- [Rental Registration](#)
- [Senior Protection](#)
- [Splits](#)



Maricopa County Assessor's Office

Assessor Paul D. Petersen

- The Assessor
- Property
- Maps
- Forms
- Valuation Relief Programs
- Reports & Data Sales

Search results for "2919 n 73rd"

We only show up to 1000 results of a search. You can further refine your search by combining terms like "name" in "zip" or "name" on "street". Please note that viewing details with greater than 100 results may be slow.

Filter these results: Click on the item to show just those results

All Results 1 Real Property 11 Rental Property

Real Property search result Showing 1 result

130-18-009-D - U R ME SCOTTSDALE LLC

Property Address: 2919 N 73RD ST SCOTTSDALE, AZ 85251

[Details](#) | [Taxes](#) | [Deed](#) | [Map](#) | [Email](#) | [View Subdivision](#) | [View Owner](#) | [View MCR](#) | [View S-T-R](#)

STEP #5:
FIND YOUR PROPERTY FROM THE LIST SHOWN. THE 8 DIGIT CODE, SOME TIMES FOLLOWED BY A LETTER, IS YOUR PACEL ID #. MAKE A NOTE OF THIS #.

Search

[Show Search Help](#)

[Print This Page](#)

[Click here to print this page!](#)

Mapping Services

- > [Parcel Viewer \(Maps\)](#)
- > [Maricopa County GIS Portal](#)

Our Videos

- > [Parcel Viewer Help](#)
- > [ESRI Parcel Viewer](#)
- > [Pictometry](#)

Latest News

- [Important Information For Property Owners In Maricopa County](#)
- [FY2012 County Controlled Property Tax Distribution](#)
- [Maricopa County Assessor's Office Property Review Project](#)
Posted: 09/04/13
- [Paul Petersen named new Maricopa County Assessor](#)
Posted: 09/03/13
- [Assessor Russell Is Appointed to Justice of the Peace, East Mesa District Courts](#)
Posted: 06/06/13

Frequently Asked Questions

- > [Business Personal Property](#)
- > [Corrections](#)
- > [Districts and Tax Area Codes](#)
- > [Mobile Homes](#)

Website Issue?

Parcel Watch


Email Notifications

Pay Online

Enter a parcel number to pay online by echeck or credit card.

Parcel/Account #: - -

 Find a Parcel Number using the Assessor's website

 Enter only the first eight numbers of your parcel, followed by the alpha letter if one exists. The alpha letter can be upper or lower case. The last (ninth) digit and dashes are not necessary to complete the search on this website. Your parcel number can be located at the top of your tax statement in the format shown below:

Parcel number 123-45-678 9, can be entered as 123 45 678

Parcel number 123-45-678a 9, can be entered as 123 45 678 a

For Mobile Home/Business Personal Property - Use the personal property roll number with a prefix of 9 as the parcel number.

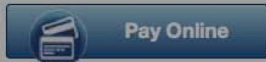
Example: Roll number 60-00-001 8 can be entered as 960 00 001.

To close this window, press **Esc** or click anywhere outside this window.


STEP #6: GO BACK TO STEP #3 AND ENTER THE PARCEL ID# AND PRESS "GO"

Taxpayer


Pay online by e-check or credit card



Use Parcel Inquiry to view your tax bill or update your address



Subscribe for email notifications and monitor parcels



Announcements

9/25/2013 First half 2013 taxes are delinquent after 5:00PM

Maricopa County Treasurer's Office

Charles "Hos" Hoskins, Treasurer



- Treasurer Home
- Parcel Inquiry Home
- View Your Tax Bill
- Tax Summary
- Update Address
- Pay Online!
- New Parcel

Pay Online - Parcel 130-18-009-D

Current Mailing Name & Address

U R ME SCOTTSDALE LLC
C/O MICHELLE PERKINS
7322 E THOMAS RD
SCOTTSDALE AZ 85251

Legal Description

Section/Lot 4 Township/Block 13 Range/Tract

SECURITY ACRES AMD MCR 8/59 PART LOT 4 BLK 13 BEG
SE COR SW4 SW4 SEC 26 TH W 20F TH N 284.59F TH W
136.38F TO A PT TH W 420F TO TPOB TH W 80F TO A
PT TH S 140.20F TO A PT TH E 80F TO A PT TH N
140.20F TO TPOB EX W 14F RD

We DO NOT provide for scheduled payments. Payments are processed the day they are entered.

Before making a payment please validate the property information to make certain you are paying on the correct parcel or account. The Treasurer's Office is not responsible for payments on the wrong parcel or account.

! Online payments take approximately three business days to process. However, the actual payment date will be used to process the payment.

When are taxes due?

- First half taxes are due **Tuesday, October 01, 2013**, delinquent after **Friday, November 01, 2013**.
- Second half taxes are due **Saturday, March 01, 2014**, delinquent after **Thursday, May 01, 2014**.
- You may pay both halves together until December 31. **If you miss a deadline you may owe fees plus interest charges of 16% per year prorated monthly.**

1. Payment Option

Option	Tax Year	Description	Amount
Full Year (selected)	2013	Full Year Payment	\$1,196.65

2. Select a Payment Method:

* No charges will be applied on this step.

Payment by e-Check (Fee Free)



Maricopa County Treasurer's Office has an agreement with Official Payments Corporation to provide its customers with automated e-Check payment services. Official Payments Corp. will NOT charge you a convenience fee for this service. e-Check maximum payment is \$525,000.00. e-Check maximum payment is \$525,000.00

Pay by e-Check

Payment by Credit or Debit Card (Fee)



Maricopa County Treasurer's Office has an agreement with Official Payments Corporation to provide its customers with automated credit card payment services. Official Payments Corp. will charge you a convenience fee for this service, which you will be notified of before you complete your payment. The Maricopa County Treasurer's Office does not receive any portion of this convenience fee. Credit Card maximum payment is \$99,999.99 Credit Card maximum payment is \$99,999.99

Pay by Credit Card

STEP #7: SELECT "Pay by e-check" or "Pay by Credit Card" to pay online. OR, You may select "View Your Tax Bill" to view the actual bill and mail in payment.